

NOTICE!!

These documents have been scanned!

Do not place un-scanned documents beneath this notice!

Do not remove this notice from this file!

GPO Jacket No. 560-102
Print Order 61540
Rise Business Services, LLC
Job=AZ15 5/2/2019



Box Number= AZ15018



Claim Begin-End: AMC437454-AMC437455

1 Initial Receipt



AZ15018-18

AMC437155-AMC437465

**United States Department of the Interior
Bureau of Land Management**

LANDS/RECREATION & PLANNING


ONE N CENTRAL AVE
PHOENIX, AZ 85004 -2203

Phone: 602-417-9200

Receipt

No:

3532528

Transaction #: 3634614	
Date of Transaction: 04/07/2016	
CUSTOMER:	
RAYMOND DECATOR 9203 HIGHWAY 5 S MOUNTAIN HOME, AR 72653-9593 US	 BY: <u>LR</u>

LINE #	QTY	DESCRIPTION	REMARKS	UNIT PRICE	TOTAL
1	2.00	LOCATABLE MINERALS / MINING CLAIMS-NEW, UNADJUD, ONE OR MORE AUTH NOS / NEW MINING CLAIMS LOCATION FEE CASES: AMC437454/\$37.00, AMC437455/\$37.00		- n/a -	74.00
2	2.00	LOCATABLE MINERALS / MINING CLAIMS-NEW, UNADJUD, ONE OR MORE AUTH NOS / NEW MINING CLAIM PROCESSING FEE CASES: AMC437454/\$20.00, AMC437455/\$20.00		- n/a -	40.00
3	2.00	LOCATABLE MINERALS / MINING CLAIMS-NEW, UNADJUD, ONE OR MORE AUTH NOS / NEW MINING CLAIMS MAINTENANCE FEE CASES: AMC437454/\$155.00, AMC437455/\$155.00		- n/a -	310.00
TOTAL:					\$424.00

PAYMENT INFORMATION			
1	AMOUNT:	424.00	POSTMARKED: 04/04/2016
	TYPE:	CHECK	RECEIVED: 04/06/2016
	CHECK NO:	3963	
	NAME:	DECATOR, RAYMOND 9203 HIGHWAY 5 S MOUNTAIN HOME AR 72653-9593 US	

REMARKS

This receipt was generated by the automated BLM Collections and Billing System and is a paper representation of a portion of the official electronic record contained therein.

NOTICE!!

These documents have been scanned!

Do not place un-scanned documents beneath this notice!

Do not remove this notice from this file!

GPO Jacket No. 560-102
Print Order 61540
Rise Business Services, LLC
Job=AZ15 5/2/2019



Box Number= AZ15018



Claim Begin-End: AMC437454-AMC437455

2 Correspondence



AZ15018-18

AMC437155-AMC437465

SENDER: COMPLETE THIS SECTION

- Complete items 1, 2, and 3.
- Print your name and address on the reverse so that we can return the card to you.
- Attach this card to the back of the mailpiece, or on the front if space permits.

1. Article Addressed to:

RAYMOND DECATOR
 9203 HIGHWAY 5 S
 MOUNTAIN HOME AR 72653-9593
 920/RE/AMC437454



9590 9402 2006 6123 3772 30

2. Article Number (Transfer from service label)

7015 1660 0000 0271 8631

COMPLETE THIS SECTION ON DELIVERY**A. Signature**

X 1

[Handwritten Signature]

Agent

Addressee

B. Received by (Printed Name)

Raymond Decator

C. Date of Delivery

9/14/14

- D. Is delivery address different from item 1? Yes**
 If YES, enter delivery address below: No

3. Service Type

- Adult Signature
- Adult Signature Restricted Delivery
- Certified Mail®
- Certified Mail Restricted Delivery
- Collect on Delivery
- Collect on Delivery Restricted Delivery
- Insured Mail
- Mail Restricted Delivery (00)
- Priority Mail Express®
- Registered Mail™
- Registered Mail Restricted Delivery
- Return Receipt for Merchandise
- Signature Confirmation™
- Signature Confirmation Restricted Delivery

PHOENIX ARIZONA
 RECEIVED
 SEP 19 3:09 PM '14

USPS TRACKING #




First-Class Mail
Postage & Fees Paid
USPS
Permit No. G-10

9590 9402 2006 6123 3772 30

**United States
Postal Service**

• Sender: Please print your name, address, and ZIP+4® in this box•

UNITED STATES
DEPARTMENT OF THE INTERIOR
Bureau of Land Management
Arizona State Office
One N. Central Avenue, Suite 800
Phoenix, AZ 85004-4427





United States Department of the Interior



BUREAU OF LAND MANAGEMENT

Arizona State Office

One North Central Avenue, Suite 800

Phoenix, Arizona 85004-4427

www.blm.gov/az/

SEP 07 2016

In Reply Refer To:
3800 (9200) RE
AMC437454

CERTIFIED MAIL - RETURN RECEIPT REQUESTED No. 7015 1660 0000 0271 8631

NOTICE

RAYMOND DECATOR	:	This Notice Affects the Claims
9203 HIGHWAY 5 S	:	Shown in the Block Below.
MOUNTAIN HOME, AR 72653-9593	:	

AMC437454 - AMC437455
RC3, RC4

Mining Claim Location Notices – Corrections Required

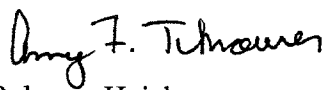
Pursuant to Title 43 Code of Federal Regulations (CFR) 3832.1, this office received your notice(s) of location for recordation of mining claims. In accordance with 43 CFR 3832.11 and 3832.12, the claim(s) listed above are not properly located. Because they are not properly located we cannot record them as filed. They must be corrected as noted below or they will be declared null and void.

There is no signature on the location notice. At least one locator or an agent must sign the location notice per ARS 11-480.

You must provide the requested information for each claim listed above to correct the defects. Please do this by providing a copy of your location notice with the appropriate corrections, and note at the top of the form that it is a "Corrected Copy of Location Notice". If it is only the map that is missing or needs to be corrected, please provide the map. If the information is not received within the 30-day timeframe, the mining claims will be declared null and void ab initio.

Rec'd 9/22/16

If additional information is required, please contact Rod Ebert at 602-417-9397. Please include your AMC serial number(s) on all correspondence.


for Rebecca Heick
Deputy State Director
Lands, Minerals and Energy Division

NOTICE!!

These documents have been scanned!

Do not place un-scanned documents beneath this notice!

Do not remove this notice from this file!

GPO Jacket No. 560-102
Print Order 61540
Rise Business Services, LLC
Job=AZ15 5/2/2019



Box Number= AZ15018



Claim Begin-End: AMC437454-AMC437455

3 Transfers



AZ15018-18

AMC437155-AMC437465

**NO
DOCUMENTS
FOUND**

NO DOCUMENTS FOUND
NO DOCUMENTS FOUND

NOTICE!!

These documents have been scanned!

Do not place un-scanned documents beneath this notice!

Do not remove this notice from this file!

GPO Jacket No. 560-102
Print Order 61540
Rise Business Services, LLC
Job=AZ15 5/2/2019



Box Number= AZ15018



Claim Begin-End: AMC437454-AMC437455

4 Annual Filings



AZ15018-18

AMC437155-AMC437465

AMC 437114

437454

440895

446469

UNITED STATES
DEPARTMENT OF THE INTERIOR
BUREAU OF LAND MANAGEMENT
MAINTENANCE FEE WAIVER CERTIFICATION

41

Ram

FORM APPROVED
OMB NO. 1004-0114
Expires: January 31, 2020

SEE INSTRUCTIONS ON PAGE 2

- This small miner waiver is filed for the assessment year beginning on September 1, 2018 and ending on September 1, 2019
- The undersigned and all related parties owned ten or fewer mining claims, mill, or tunnel sites located and maintained on Federal lands in the United States of America on September 1, 2018
- The undersigned have performed the assessment work required by law for each mining claim listed prior to filing this waiver and understand that by filing this form, the undersigned must file an affidavit of assessment work with the Bureau of Land Management (BLM) by the December 30th following the filing of this waiver.
- The undersigned understand that if the assessment work obligation has not yet come due under 30 U.S.C. 28 (for those claims in their first assessment year only), a notice of intent to hold reciting this condition must be recorded by the December 30th following the filing of this waiver.
- The undersigned understand that mill and tunnel sites may also be listed on this waiver and be waived from payment of the maintenance fee, and that a notice of intent to hold for these sites is required to be filed with the BLM by the December 30th following the filing of this waiver.
- The undersigned understand and acknowledge that pursuant to 43 U.S.C. 1212 and 18 U.S.C. 1001, the filing or recording of a false, fictitious, or fraudulent document with the BLM may result in a fine of up to \$250,000, a prison term not to exceed five years, or both.
- The mining claims, mill or tunnel sites for which this waiver from payment of the maintenance fees is requested are:

	CLAIM OR SITE NAME	BLM RECORDATION SERIAL NUMBER
1.	RC 1 ✓	437114
2.	RC 2	437115
3.	RC 3	437454
4.	RC 4	437455
5.	Gopher 9	440895
6.	RC 5	446469
7.		
8.		
9.		
10.		

BLM RECEIVED
2018 APR 26 P 1:44
PHOENIX, ARIZONA

The owner(s) (claimants) of the above mining claims and sites are:

RAYMOND DECATOR
(Owner's Name - Please Print)

Raymond Decator
(Owner's Signature)

P.O. Box 4975
(Owner's Mailing Address)

QUARTZSITE AZ 85359
(City) (State) (Zip Code)

RAYMOND DECATOR
(Owner's Name - Please Print)

Raymond Decator
(Owner's Signature)

P.O. Box 4975
(Owner's Mailing Address)

QUARTZSITE AZ 85359
(City) (State) (Zip Code)

RAYMOND DECATOR
(Owner's Name - Please Print)

Raymond Decator
(Owner's Signature)

P.O. Box 4975
(Owner's Mailing Address)

QUARTZSITE AZ 85359
(City) (State) (Zip Code)

RAYMOND DECATOR
(Owner's Name - Please Print)

Raymond Decator
(Owner's Signature)

P.O. Box 4975
(Owner's Mailing Address)

QUARTZSITE AZ 85359
(City) (State) (Zip Code)

ENTERED
SEP 07 2018
BY: *[Signature]*

nmw

RAYMOND DECATOR

(Owner's Name - Please Print)

Raymond Decator

(Owner's Signature)

P.O. Box 4975

(Owner's Mailing Address)

QUARTZ SITE

(City)

AZ

(State)

85359

(Zip Code)

(Owner's Name - Please Print)

(Owner's Signature)

(Owner's Mailing Address)

(City)

(State)

(Zip Code)

(Owner's Name - Please Print)

(Owner's Signature)

(Owner's Mailing Address)

(City)

(State)

(Zip Code)

(Owner's Name - Please Print)

(Owner's Signature)

(Owner's Mailing Address)

(City)

(State)

(Zip Code)

PHOTOIX, ARIZONA
2018 APR 26 PD 1:34
RECORDS

18 U.S.C. 1001 and 43 U.S.C. 1212 make it a crime for any person knowingly and willfully to make to any department or agency of the United States any false, fictitious or fraudulent statements or representations as to any matter within its jurisdiction.

INSTRUCTIONS

1. This certification is made under the provisions of 43 U.S.C. § 1744 and 30 U.S.C. §28-28k and the regulations thereunder (43 CFR Part 3830).
2. The claimant(s) must fill in the dates in paragraph 1 for the beginning and ending of the assessment year for which this waiver is sought.
3. The claimant(s) must fill in the date in paragraph 2 for the beginning of the assessment year for which this waiver is sought.
4. All claim and site names and BLM serial numbers must be listed for the mining claims, mill sites, and tunnel sites for which the waiver is sought.
5. All owners of the mining claims, mill sites, and tunnel sites and their addresses must be given.
6. This waiver form must be signed by all the claimants or their designated agent, in original form. If an agent is designated, a notarized designation of agent, signed by all of the claimants with proper address given, must be submitted with this waiver.
7. This form must be filed no later than September 1st for the upcoming assessment year in the BLM State Office where the mining claims or sites are recorded, or the waiver cannot be granted by the BLM. (Example: To obtain a waiver for the assessment year 2012, which begins on September 1, 2011, you must qualify for and file for a waiver no later than September 1, 2011, in the proper BLM State Office.)
8. For all mining claims which require assessment work, you must record an affidavit of labor on or before the December 30th immediately following the filing of this waiver. For all other mining claims or sites waived, you must record a notice of intent to hold on or before the December 30th immediately following the filing of this waiver.
9. Mill and tunnel sites may also be listed on this waiver and be waived from payment of the maintenance fee. A notice of intent to hold for these sites is required to be filed by the December 30th following the filing of this waiver.

FOR OFFICIAL USE ONLY

NOTICES

The **Privacy Act** and 43 CFR 2.223(d) require that you be furnished the following information in connection with the information requested by this form.

AUTHORITY: 30 U.S.C. 28f and 43 CFR part 3835 permit collection of the information requested by this form.

PRINCIPAL PURPOSE: The BLM will use the information you provide to verify that the owner(s) (claimants(s)) of a mining claim has/have complied with 30 U.S.C. 28f and 43 CFR part 3835 and is/are entitled to perform assessment work in lieu of paying the maintenance fee for the mining claims listed on this form.

ROUTINE USES: The BLM will only disclose this information in accordance with the provisions at 43 CFR 2.231(b) and (c).

EFFECT OF NOT PROVIDING INFORMATION: Disclosure of the requested information is required by 30 U.S.C. 28f and 43 CFR part 3835 for those claimants qualified to request the small miner waiver allowed. Failure to submit all the requested information or to complete this form will delay the BLM's processing of the form and may preclude the BLM's acceptance of the maintenance fee waiver request, which may result in forfeiture of the mining claim or site by the claimant.

The **Paperwork Reduction Act** requires us to inform you that:

The BLM collects this information to determine whether or not you are qualified for waiver of maintenance fees.

Submission of the requested information is necessary to obtain or retain a benefit.

You do not have to respond to this or any other Federal agency-sponsored information collection unless it displays a currently valid OMB control number.

BURDEN HOURS STATEMENT: Public reporting burden for this form is estimated to average 20 minutes per response, including the time for reviewing instructions, gathering and maintaining data, and completing and reviewing the form. You may submit comments regarding the burden estimate or any other aspect of this form to: U.S. Department of the Interior, Bureau of Land Management (1004-0114), Bureau Information Collection Clearance Officer (WO-630), Mail Stop 401 LS, 1849 C St., N.W., Washington, D.C. 20240.

BLM RECEIVED
2010 APR 26 P 1:34
PHOENIX, ARIZONA

RAYMOND DECATOR
P.O. Box 4975
Quartzsite AZ 85359-4975

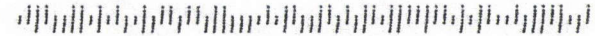
PHOENIX AZ 852

23 APR 2018 PM 4 L



B.L.M.
1 NORTH CENTRAL AVE.
SUITE 800
PHOENIX, AZ 85004-4427

85004-442700



RECEIVED
BETH A. ... OFFICE
2018 APR 26 P 1:34
PHOENIX, ARIZONA

CK 4042

2018-01-20
Page 1 of 2
SHELLY D BAKER, RECORDER
OFFICIAL RECORDS OF LA PAZ COUNTY, AZ
04-11-2018 11:51 AM Recordings Fee \$15.00

437114

When Recorded Return Document to:

RAYMOND DECATOR
P.O. BOX 4975
QUARTZSITE AZ 85359-4975

437454

440895

Check here if this is a change of address.

Telephone: 870-405-2159

E-mail address: RAY@DECATORCONSTRUCTION.COM

446469

AFFIDAVIT OF PERFORMANCE OF ANNUAL WORK

1. State of Arizona, County of LAPAZ ss:

2. I (Name) RAYMOND DECATOR

3. Reside at (Address) 196 N WASHINGTON
AVE QUARTZSITE


City QUARTZSITE County LAPAZ

State AZ Zip 85346 being duly sworn, depose and say that I am a citizen of the United States, more than eighteen years of age, and that all of the facts set forth in this affidavit, subject to the provisions and penalties of 18 U.S.C. 1001 pertaining to the filing of false, fictitious, or fraudulent statements with the United States, are true and correct according to the best of my knowledge, information and belief.

4. Owner's name and address (If not shown in Items 1-3 above). RAYMOND DECATOR
P.O. BOX 4975 QUARTZSITE AZ 85359-4975

5. That I am personally acquainted with the mining claim(s). The work and improvements were made by and at the expense of the owner(s) of said claim(s). Said contiguous group of claims, listed on this document, are situated in the


(optional) Mining District; _____ County, Arizona.



Line No.	AMC NUMBER	CLAIM/SITE NAME	COUNTY RECORDER DATA (If available)	TWP	RNG	SEC
1	437114	RC1	2016-00205	3N	20W	22
2	437115	RC2	2016-00548	3N	20W	22
3	437454	RC3	2016-00867	3N	20W	22
4	437455	RC4	2016-01048	3N	20W	22
5	440895	Gopher 9	2016-03796	3N	20W	14
6						

#448759

Form: MCF108
Revised July 2014
Page 1 of 2



AFFIDAVIT OF PERFORMANCE OF ANNUAL WORK – page 2

BLM
Date
Stamp

2018 APR 26 P 1:33
HERNAN, ARIZONA

7					
8					
9					
10					

6. That between the dates starting at 12 o'clock noon on September 1, 20 17 and ending at 12 o'clock noon on September 1, 20 18 at least \$ 1000 dollars worth of work and improvements were done and performed upon said claim(s) or upon one or more of a contiguous group of claims for the benefit of all, wholly or partly outside of a contiguous group of claims for the benefit of all, not including the location work.

7. That the following persons were employed to perform the work and improvements described herein: RAYMOND DECATOR & Charles WEINHEIMER

8. That the work and improvements performed were: FILL HOLES & REPAIR CLAIM MARKERS

9. Dated: 4-11-18 Signature: Raymond Decator

SUBSCRIBED AND SWORN TO before me, a Notary Public, this 11 day of APRIL 2018

By: RAYMOND DECATOR
Notary Public Laurie Thornbury

My Commission Expires 02/02/20



Bureau of Land Management
Arizona State Office
www.blm.gov/az

No. of Claims: _____ x \$10 = _____
 Check No.: _____ Init. _____
 Receipt No.: _____
For BLM Use Only

C-K 4042

2018-0
Page 1 of 2
SHELLY D BARLEY RECORDER
OFFICIAL RECORDS OF LA PAZ COUNTY, AZ
04-11-2018 11:51 AM Recording Fee \$10.00

NOTICE OF INTENTION TO HOLD MINING CLAIMS/SITES

When Recorded Return Document to:

RAYMOND DECATOR
P.O. BOX 4975
QUARTZSITE AZ, 85359-4975

BLM
Date
Stamp
2018 APR 26 P 1:33
SHELLY D BARLEY RECORDER

Check here if this is a change of address.

Telephone: 870-405-2159

E-mail Address: RAY@DECATORCONSTRUCTION.COM

I (We) intend to hold the claims(s) and/or site(s) listed below for the calendar year 2018, and I (We) have filed or will file a Notice of Intent to Hold in the county where the claim (s) is located.

Reason for filing a Notice of Intent to Hold instead of an assessment work filing (check one):

Maintenance fee was paid to maintain claim(s) during this assessment year.

Mill or tunnel sites.

Claim(s) was located during the current assessment year.

BLM has deferred assessment work (attach copy of decision granting deferment, or pending petition for deferment including date petition was filed.)

Line No.	AMC NUMBER	CLAIM/SITE NAME	COUNTY RECORDER DATA (If available)	TWP	RNG	SEC
1	446469	RC-5	2A17-03227	3N	20W	15
2						
3						
4						
5						
6						
7						
8						
9						
10						

4148759

NOTICE OF INTENTION TO HOLD MINING CLAIMS/SITES
page 2

BLM
Date
Stamp

2018 APR 26 P 1:34
MONTANA

- 1. State of Arizona, County of LAPAZ
- 2. I (Name) RAYMOND DECATOR
- 3. Reside at (Address) 196 N WASHINGTON AVE
City QUARTZ SITE County LAPAZ State AZ Zip 85346 being duly sworn, depose and say that I am a citizen of the United States, more than eighteen years of age, that all of the facts set forth in this notice, subject to the provisions and penalties of 18 U.S.C. 1001 pertaining to the filing of false, fictitious, or fraudulent statements with the United States, are true and correct according to the best of my knowledge, information and belief.
- 4. Owner's name and address (If not shown in Items 1-3 above). RAYMOND DECATOR
P.O. BOX. 4975 QUARTZSITE AZ-85359-4975
- 5. Dated: 4-11-18 Signature: Raymond Decator

Bureau of Land Management
Arizona State Office
www.blm.gov/az

No. of Claims: _____ x \$10 = _____
 Check No: _____ Init. _____
 Receipt No.: _____
 For BLM Use Only

SUBSCRIBED AND SWORN TO BEFORE ME:

THIS 11 DAY OF APRIL 2018
[Signature]
NOTARY PUBLIC



RAYMOND DECATOR
P.O. Box 4975
Quartzsite, AZ 85359-4975

PHOENIX, AZ 852

23 APR 2018 PM 3 L



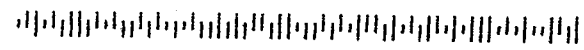
B.L.M.
1 NORTH CENTRAL AVE
SUITE 800
PHOENIX, AZ 85004-4427

PHOENIX, ARIZONA

2018 APR 26 P 1:33

RECEIVED
B.L.M. QUARTZSITE

85004-442700



United States Department of the Interior
Bureau of Land Management
 DIV OF LANDS, MINRLS & ENERGY
 ONE N CENTRAL AVE
 PHOENIX, AZ 85004 -4427
 Phone: 602-417-9200

Receipt

No: 4148759

Transaction #: 4262752	
Date of Transaction: 04/27/2018	
CUSTOMER:	
RAYMOND DECATOR PO BOX 4975 QUARTZSITE, AZ 85359-4975 US	

LINE #	QTY	DESCRIPTION	REMARKS	UNIT PRICE	TOTAL
1	1.00	LOCATABLE MINERALS / MINING CLAIMS- NOT NEW-UNADJUD, ONE AUTH NO. ONLY / MINING CLAIM MONEY RECEIVED CASES: AMC437114/\$60.00	POL 2018/5 NOI 2018/1	- n/a -	60.00
TOTAL:					\$60.00

PAYMENT INFORMATION			
1	AMOUNT:	60.00	POSTMARKED: N/A
	TYPE:	CHECK	RECEIVED: 04/27/2018
	CHECK NO:	4042	
	NAME:	DECATOR, RAYMOND PO BOX 4975 QUARTZSITE AZ 85359-4975 US	

REMARKS

This receipt was generated by the automated BLM Collections and Billing System and is a paper representation of a portion of the official electronic record contained therein.

DEPARTMENT OF THE INTERIOR
BUREAU OF LAND MANAGEMENT
MAINTENANCE FEE WAIVER CERTIFICATION

18
JMC

437114
FORM APPROVED
OMB NO. 1004-0114 437454
Expires: October 31, 2016
440895

SEE INSTRUCTIONS ON PAGE 2

1. This small miner waiver is filed for the assessment year beginning on September 1, 2017 and ending on September 1, 2018.
2. The undersigned and all related parties owned ten or fewer mining claims, mill, or tunnel sites located and maintained on Federal lands in the United States of America on September 1, 2017.
3. The undersigned have performed the assessment work required by law for each mining claim listed prior to filing this waiver and understand that by filing this form, the undersigned must file an affidavit of assessment work with the Bureau of Land Management (BLM) by the December 30th following the filing of this waiver.
4. The undersigned understand that if the assessment work obligation has not yet come due under 30 U.S.C. 28 (for those claims in their first assessment year only), a notice of intent to hold reciting this condition must be recorded by the December 30th following the filing of this waiver.
5. The undersigned understand that mill and tunnel sites may also be listed on this waiver and be waived from payment of the maintenance fee, and that a notice of intent to hold for these sites is required to be filed with the BLM by the December 30th following the filing of this waiver.
6. The undersigned understand and acknowledge that pursuant to 43 U.S.C. 1212 and 18 U.S.C. 1001, the filing or recording of a false, fictitious, or fraudulent document with the BLM may result in a fine of up to \$250,000, a prison term not to exceed five years, or both.
7. The mining claims, mill or tunnel sites for which this waiver from payment of the maintenance fees is requested are:

CLAIM OR SITE NAME	BLM RECORDATION SERIAL NUMBER
1. RC-1 ✓	AMC 437114
2. RC-2	AMC 437115
3. RC-3	AMC 437454
4. RC-4	AMC 437455
5. Gopher 9	AMC 440895
6.	
7.	
8.	
9.	
10.	

The owner(s) (claimants) of the above mining claims and sites are:

RAYMOND DECATOR ✓ Raymond Decator
(Owner's Name - Please Print) (Owner's Signature)
9203 HWY 5 SOUTH SALESVILLE AR 72653
(Owner's Mailing Address) (City) (State) (Zip Code)

(Owner's Name - Please Print) (Owner's Signature)
(Owner's Mailing Address) (City) (State) (Zip Code)

(Owner's Name - Please Print) (Owner's Signature)
(Owner's Mailing Address) (City) (State) (Zip Code)

(Owner's Name - Please Print) (Owner's Signature)
(Owner's Mailing Address) (City) (State) (Zip Code)

(Continued on page 2)

*NW
5CT*

ENTERED
AC 483
SEP 01 2017
BY: *pa*

PHOENIX ARIZONA
2017 APR 7 3:39 PM RECEIVED

UNITED STATES DEPARTMENT OF THE INTERIOR
BUREAU OF LAND MANAGEMENT

MC NATIONWIDE CLAIMANT LISTING
September 01, 2017

Cust	AZ CLAIMANT	National Total
DECATOR RAYMOND 9203 HIGHWAY 5 S SALESVILLE, AR 72653-9593	5	5

DEPARTMENT OF THE INTERIOR
BUREAU OF LAND MANAGEMENT
MAINTENANCE FEE WAIVER CERTIFICATION

18

[Handwritten Signature]

437114
FORM APPROVED
OMB NO. 1004-0114 4371
Expires: October 31, 2016
440895

SEE INSTRUCTIONS ON PAGE 2

1. This small miner waiver is filed for the assessment year beginning on September 1, 2017 and ending on September 1, 2018.
2. The undersigned and all related parties owned ten or fewer mining claims, mill, or tunnel sites located and maintained on Federal lands in the United States of America on September 1, 2017.
3. The undersigned have performed the assessment work required by law for each mining claim listed prior to filing this waiver and understand that by filing this form the undersigned must file an affidavit of assessment work with the Bureau of Land Management (BLM) by the December 30th following the filing of this waiver.
4. The undersigned understand that if the assessment work obligation has not yet come due under 30 U.S.C. 28 (for those claims in their first assessment year only), a notice of intent to hold reciting this condition must be recorded by the December 30th following the filing of this waiver.
5. The undersigned understand that mill and tunnel sites may also be listed on this waiver and be waived from payment of the maintenance fee, and that a notice of intent to hold for these sites is required to be filed with the BLM by the December 30th following the filing of this waiver.
6. The undersigned understand and acknowledge that pursuant to 43 U.S.C. 1212 and 18 U.S.C. 1001, the filing or recording of a false, fictitious, or fraudulent document with the BLM may result in a fine of up to \$250,000, a prison term not to exceed five years, or both.
7. The mining claims, mill or tunnel sites for which this waiver from payment of the maintenance fees is requested are:

CLAIM OR SITE NAME	BLM RECORDATION SERIAL NUMBER
1. RC-1	AMC 437114
2. RC-2	AMC 437115
3. RC-3	AMC 437454
4. RC-4	AMC 437455
5. Gopher 9	AMC 440895
6.	
7.	
8.	
9.	
10.	

The owner(s) (claimants) of the above mining claims and sites are:

RAYMOND DECATOR *[Signature]*
(Owner's Name - Please Print) Raymond Decator
(Owner's Signature)
9203 HWY 5 SOUTH SALESVILLE AR 72653
(Owner's Mailing Address) (City) (State) (Zip Code)

(Owner's Name - Please Print) (Owner's Signature)
(Owner's Mailing Address) (City) (State) (Zip Code)

ENTERED
AC 483
SEP 11 2017
BY: *[Signature]*

(Owner's Name - Please Print) (Owner's Signature)
(Owner's Mailing Address) (City) (State) (Zip Code)

(Owner's Name - Please Print) (Owner's Signature)
(Owner's Mailing Address) (City) (State) (Zip Code)

PHOENIX ARIZONA
27 APR 17
3:39
BLM RECEIVED

(Continued on page 2)

NW
5 CT

UNITED STATES DEPARTMENT OF THE INTERIOR
BUREAU OF LAND MANAGEMENT

MC NATIONWIDE CLAIMANT LISTING
September 01, 2017

Cust	AZ CLAIMANT	National Total
DECATOR RAYMOND 9203 HIGHWAY 5 S SALESVILLE, AR 72653-9593	5	5

437114

437454

AFFIDAVIT OF ANNUAL ASSESSMENT WORK

WHEN RECORDED, MAIL DOCUMENT TO:

NAME: RAYMOND P DECATOR

ADDRESS: 9203 HWY 5 SOUTH

CITY, STATE, ZIP: SALESVILLE AR 72653

FOR COUNTY RECORDER'S USE

No. of Claims 4

x \$10/claim

Total due BLM \$ 40.00

CHECK 3976

TO ALL WHOM IT MAY CONCERN:

1. The undersigned certifies that at least \$100 per claim was expended for development, labor and improvements, or equivalent value added, as the annual assessment work for the assessment year ending September 1, 2017 for the following contiguous unpatented mining claim(s), located in the County of LA PAZ, in the State of ARIZONA.

BLM Serial No.	Name of Claim	Tp	Rg	Sec	Mer	County Recordation Book and Page No.	Date
AME 437114	RC-1	3N	20W	22		2016-00205	1/19/16
AME 437115	RC-2	3N	20W	22		2016-00848	1/19/16
AME 437454	RC-3	3N	20W	22		2016-00867	2/29/16
AME 437455	RC-4	3N	20W	22		2016-01048	3/07/16

(Continued on page 2)

RECEIVED
 2017 APR 17 P 3:39
 PHOENIX, ARIZONA

ENTERED
 APR 20 2017
 BY: R Am

2. Type of labor and improvement (specify what was done and give the total value for that labor and improvement to show at least \$100 for each claim). If a geological, geochemical, or geophysical survey was performed, as per 30 U.S.C. 28-1, reference the title of the report of survey, give cost and date of the survey and report, and indicate it was filed with the County Recorder:

Description of Work Performed	Value of Work Performed	Date Work Was Performed
FILL HOLES, IMPROVE ROAD, CHECK STAKES	\$600.00	MAR 20-25, 2017

3. Name and mailing address of each person who performed the labor and improvements:

Name (please print)

RAYMOND DECATOR

Current Mailing Address (please print)

9203 HWY 5 SOUTH SALESVILLE AR 72653

4. Name and mailing address of each person who holds and claims the subject mining claim(s) for the valuable minerals contained therein. Be sure to indicate if there is a change of address:

Name (please print)

RAYMOND DECATOR

Current Mailing Address (please print)

9203 HWY 5 SOUTH SALESVILLE AR, 72653

RECEIVED
 2017 APR 17 PD 3:58
 MISSISSIPPI COUNTY CLERK

5. The undersigned testifies that on the date of 20 MARCH, 2017, all monuments required by law were erected upon the subject claim(s), and all notices required by law were posted on the subject claim(s) or copies thereof were in place, and at said date, each corner monument bore or contained

markings sufficient to appropriate designate the corner of the claim to which it pertains and the name of the claim(s). 2017-0150-13-2017 Page 4 of 4

I hereby certify under penalty of perjury under the laws of the State of ARIZONA that the foregoing statements are true and correct:

Raymond Decator
(Signature of person responsible for above statement)

Date: 4-13-2017

Title 18 U.S.C. 1001 and 43 U.S.C. 1212 make it a crime for any person knowingly and willfully to make to any department or agency of the United States any false, fictitious or fraudulent statements or representations as to any matter within its jurisdiction.


Notary Block

SUBSCRIBED AND SWORN TO before me, this 13 day of April 2017

By: Raymond Decator
(Signature of Affiant)

Title: Synda Ketchum

My Commission Expires: Jan 14, 2019



INSTRUCTIONS

1. This is an optional form that may be used to satisfy the requirements for the Bureau of Land Management (BLM) under the provisions of 43 U.S.C. §1744 and 30 U.S.C. §28-28d and the regulations thereunder (43 CFR part 3835). Since local and State laws may vary, you should contact your local and State agencies where the claims are located to ensure all applicable laws and requirements are satisfied.
2. The claimant(s) must fill in the date in paragraph 1 for the applicable assessment year and the county and state where the claims are located.
3. All claim names, BLM serial numbers, legal descriptions, and original county recording information must be listed for the claims pertaining to this assessment notice.
4. The claimant(s) must complete paragraph 2 listing all labor or improvements which was performed on or did benefit the subject mining claims. The value and date of the labor or improvements must also be listed. The total amount of labor or improvements can be listed, but the total expenditure must equal at least \$100 for each claim.
5. The names and current mailing addresses of the person(s) performing the labor shall be listed in paragraph 3.
6. The name and current mailing address of each owner (claimant) of the claims shall be listed in paragraph 4. The mailing address shall be the owner's address and not the address of an agent or anyone representing the claimant. Be sure to note if there has been a change of address.
7. Paragraph 5 shall be completed to show the date it was verified that all monuments required by law were properly erected, all notices were posted, and that corners were appropriately designated for all claims listed.
8. An exact legible reproduction or duplicate (other than microfilm or other electronic media) of this affidavit or another type of affidavit of assessment work that you file or will file in the county where each claim is located, must be filed with the BLM on or before December 30 of the calendar year in which the assessment year ends. For mill or tunnel sites, a separate notice of intent to hold must be filed with the BLM on or before December 30. Requirements for filing a notice of intent to hold can be found at 43 CFR 3835.33.
9. A processing fee of \$10 for each claim listed must be remitted to the BLM along with this or any other affidavit of assessment work.

FILED
2017 APR 17 P 3:39
TUCSON, ARIZONA

2017-01504

Page 1 of 4

Requested By: Raymond Decator

SHELLY D BAKER, RECORDER

OFFICIAL RECORDS OF LA PAZ COUNTY, AZ

04-13-2017 11:23 AM Recording Fee \$15.00

When Recorded Mail To:

Name *RAYMOND DECATOR*

Address *9203 HWY 5 SOUTH*

City *SALESVILLE STAR* Zip *72653*

This area reserved for recorder use

Document title _____

2017 APR 17 P 3:39
SHELLY D BAKER
RECORDER

RAYMOND DECATOR
9203 HWY 5 SOUTH
SALESVILLES AR 72653



B. L. M
1 N Central Ave
Box 555

PHOENIX, ARIZONA

2017 APR 17 P 3:39

RECEIVED
FLM
APR 17 2017

Phoenix, AZ 85004

United States Department of the Interior
Bureau of Land Management
 DIV OF LANDS, MINRLS & ENERGY
 ONE N CENTRAL AVE
 PHOENIX, AZ 85004 -4427
 Phone: 602-417-9200

Receipt

No: 3811958

Transaction #: 3919784	
Date of Transaction: 04/18/2017	
CUSTOMER:	
RAYMOND DECATOR 9203 HIGHWAY 5 S MOUNTAIN HOME,AR 72653-9593 US	

LINE #	QTY	DESCRIPTION	REMARKS	UNIT PRICE	TOTAL
1	1.00	LOCATABLE MINERALS / MINING CLAIMS- NOT NEW-UNADJUD, ONE AUTH NO. ONLY / MINING CLAIM MONEY RECEIVED CASES: AMC437114/\$50.00	POL 2017/4 WAV NOI 2017/1	- n/a -	50.00
TOTAL:					\$50.00

PAYMENT INFORMATION			
1	AMOUNT:	40.00	POSTMARKED: N/A
	TYPE:	CHECK	RECEIVED: 04/17/2017
	CHECK NO:	3976	
	NAME:	DECATOR, RAYMOND 9203 HIGHWAY 5 S MOUNTAIN HOME AR 72653-9593 US	
2	AMOUNT:	10.00	POSTMARKED: N/A
	TYPE:	CHECK	RECEIVED: 04/17/2017
	CHECK NO:	3977	
	NAME:	DECATOR, RAYMOND 9203 HIGHWAY 5 S MOUNTAIN HOME AR 72653-9593 US	

REMARKS

This receipt was generated by the automated BLM Collections and Billing System and is a paper representation of a portion of the official electronic record contained therein.

NOTICE OF INTENTION TO HOLD MINING CLAIMS/SITES

When Recorded Return Document to:

RAYMOND DECATOR
9203 HY-5 SOUTH
SALLESVILLES AR
72653-9593

Requested By Raymond Decator
SHELLY D BAKER, RECORDER
OFFICIAL RECORDS OF LA PAZ COUNTY, AZ
06 OCT 2016 03:21 PM Recording Fee \$10.00

Date
Stamp

PHOENIX ARIZONA

2016 OCT - 5 P 3 19

RECEIVED
BLM AZ STATE OFFICE

Check here if this is a change of address.

Telephone: 805-405-2159

E-mail Address RAY@DECATORCONSTRUCTION.COM

I (We) intend to hold the claims(s) and/or site(s) listed below for the calendar year 2017 and I (We) have filed or will file a Notice of Intent to Hold in the county where the claim (s) is located.

Reason for filing a Notice of Intent to Hold instead of an assessment work filing (check one):

- Maintenance fee was paid to maintain claim(s) during this assessment year.
- Mill or tunnel sites.
- Claim(s) was located during the current assessment year.
- BLM has deferred assessment work (attach copy of decision granting deferment, or pending petition for deferment including date petition was filed.)

Line No.	AMC NUMBER	CLAIM/SITE NAME	COUNTY RECORDER DATA (If available)	TWP	RNG	SEC
1	437114	RC 1	2016-00205	3 N	20 W	22
2	437115	RC 2	2016-00548	3 N	20 W	22
3	437454	RC 3	2016-00867	3 N	20 W	22
4	437455	RC 4	2016-01048	3 N	20 W	22
5						
6						
7						
8						
9						
10						

BLM
Date
Stamp

RECEIVED
BLM AZ STATE OFFICE
2016 OCT -5 P 3:19
PHOENIX, ARIZONA

1. State of Arizona, County of L A P - A C

2. I (Name) RAYMOND DECATOR

3. Reside at (Address) 9203 HY. 5 SOUTH

City SALLES VILLES County BAXTER State AR Zip 72653 being duly sworn, depose and say that I am a citizen of the United States, more than eighteen years of age, that all of the facts set forth in this notice, subject to the provisions and penalties of 18 U.S.C. 1001 pertaining to the filing of false, fictitious, or fraudulent statements with the United States, are true and correct according to the best of my knowledge, information and belief.

4. Owner's name and address (if not shown in Items 1-3 above). _____

5. Dated: 5-12-16 Signature: Raymond Decator

Bureau of Land Management
Arizona State Office
www.az.blm.gov

No. of Claims: _____ x \$10 = _____
Check No: _____ Init. _____
Receipt No.: _____
For BLM Use Only

34 *[Signature]*

MAINTENANCE FEE WAIVER CERTIFICATION

SEE INSTRUCTIONS ON PAGE 2

437454

1. This small miner waiver is filed for the assessment year beginning on September 1, 2016 and ending on September 1, 2017
2. The undersigned and all related parties owned ten or fewer mining claims, mill, or tunnel sites located and maintained on Federal lands in the United States of America on September 1, 2016.
3. The undersigned have performed the assessment work required by law for each mining claim listed prior to filing this waiver and understand that by filing this form, the undersigned must file an affidavit of assessment work with the Bureau of Land Management (BLM) by the December 30th following the filing of this waiver.
4. The undersigned understand that if the assessment work obligation has not yet come due under 30 U.S.C. 28 (for those claims in their first assessment year only), a notice of intent to hold mining this condition must be recorded by the December 30th following the filing of this waiver.
5. The undersigned understand that mill and tunnel sites may also be listed on this waiver and be waived from payment of the maintenance fee, and that a notice of intent to hold for these sites is required to be filed with the BLM by the December 30th following the filing of this waiver.
6. The undersigned understand and acknowledge that pursuant to 43 U.S.C. 1212 and 18 U.S.C. 1001, the filing or recording of a false, fictitious, or fraudulent document with the BLM may result in a fine of up to \$250,000, a prison term not to exceed five years, or both.
7. The mining claims, mill or tunnel sites for which this waiver from payment of the maintenance fees is requested are:

CLAIM OR SITE NAME	BLM RECORDATION SERIAL NUMBER
1. RC1	AMC 437114
2. RC2	AMC 437115
3. RC3	AMC 437454
4. RC4	AMC 437455
5.	
6.	
7.	
8.	
9.	
10.	

RECEIVED
 BLM AZ STATE OFFICE
 2016 MAY 16 PD 2:55
 PHOENIX, ARIZONA

The owner(s) (claimants) of the above mining claims and sites are:

<p><u>RAYMOND DECATOR</u> (Owner's Name - Please Print)</p> <p><u>9203 Hy 5 SOUTH</u> (Owner's Mailing Address)</p>	<p><u><i>Ray D Decator</i></u> (Owner's Signature)</p> <p><u>SALLESVILLE</u> <u>AR</u> <u>92653</u> (City) (State) (Zip Code)</p>
<p>_____ (Owner's Name - Please Print)</p> <p>_____ (Owner's Mailing Address)</p>	<p>_____ (Owner's Signature)</p> <p>_____ (City) (State) (Zip Code)</p>
<p>_____ (Owner's Name - Please Print)</p> <p>_____ (Owner's Mailing Address)</p>	<p>_____ (Owner's Signature)</p> <p>_____ (City) (State) (Zip Code)</p>
<p>_____ (Owner's Name - Please Print)</p> <p>_____ (Owner's Mailing Address)</p>	<p>_____ (Owner's Signature)</p> <p>_____ (City) (State) (Zip Code)</p>

(Continued on page 2)

ENTERED
493
AUG 29 2016
BY: *[Signature]*

*nm
rm*

437114

437454

NOTICE OF INTENTION TO HOLD MINERAL CLAIMS/SITES

When Recorded Return Document to:

RAYMOND DECATOR
9203 HY. 5 SOUTH
SALLES VILLES AR.
72653-9593

RECEIVED
BLM AZ STATE OFFICE
PHOENIX, ARIZONA
2016 MAY 16 P 2:56

BLM
Date
Stamp

Check here if this is a change of address.

Telephone: 805-405-2159

E-mail Address RAY@DECATORCONSTRUCTION.COM

I (We) intend to hold the claim(s) and/or site(s) listed below for the calendar year 2017, and I (We) have filed or will file a Notice of Intent to Hold in the county where the claim (s) is located.

Reason for filing a Notice of Intent to Hold instead of an assessment work filing (check one):

- Maintenance fee was paid to maintain claim(s) during this assessment year.
- Mill or tunnel sites.
- Claim(s) was located during the current assessment year.
- BLM has deferred assessment work (attach copy of decision granting deferment, or pending petition for deferment including date petition was filed.)

Line No.	AMC NUMBER	CLAIM/SITE NAME	COUNTY RECORDER DATA (If available)	TWP	RNG	SEC
1	437114	RC 1	2016-00205	3N	20W	22
2	437115	RC 2	2016-00548	3N	20W	22
3	437454	RC 3	2016-00867	3N	20W	22
4	437455	RC 4	2016-01048	3N	20W	22
5						
6						
7						
8						
9						
10						

Form: MCF110
Revised Jan.2006
Page 1 of 2

ENTERED
MAY 20 2016
BY: RAM

RECEIVED
 BLM AZ STATE OFFICE
 PHOENIX, ARIZONA
 2016 MAY 16 P 2 56
 BLM
 Date
 Stamp

1. State of Arizona, County of LAPAC

2. I (Name) RAYMOND DECATOR

3. Reside at (Address) 9203 HY 5 SOUTH

City SALLEEVILLES County BAXTER State AR Zip 72653 being duly sworn, depose and say that I am a citizen of the United States, more than eighteen years of age, that all of the facts set forth in this notice, subject to the provisions and penalties of 18 U.S.C. 1001 pertaining to the filing of false, fictitious, or fraudulent statements with the United States, are true and correct according to the best of my knowledge, information and belief.

4. Owner's name and address (if not shown in Items 1-3 above). _____

5. Dated: _____ Signature: _____


Bureau of Land Management
 Arizona State Office
www.az.blm.gov

No. of Claims: 4 x \$10 = \$40.00
 Check No: 3965 Init. RD
 Receipt No.: 3561943
 For BLM Use Only

Form: MCF110
 Revised Jan. 2006
 Page 2 of 2

RAYmond DECATOR
P.O. BOX 450
NORFOLK AR. 72658-0450

NORTHWEST AIR P&DF
AR 727 1 T
12 MAY 2016 PM



RECEIVED
BLM STATE OFFICE

2016 MAY 16 P 2:56

PHOENIX, ARIZONA

BLM
AZ State office
1 NORTH CENTRAL ave, Suite 600
Phoenix AZ.

8500484427

85004-4427

United States Department of the Interior
Bureau of Land Management
 DIV OF LANDS, MINRLS & ENERGY
 ONE N CENTRAL AVE
 PHOENIX, AZ 85004 -4427
 Phone: 602-417-9200

Receipt

No: 3561943

Transaction #: 3664538	
Date of Transaction: 05/17/2016	
CUSTOMER:	
RAYMOND DECATOR 9203 HIGHWAY 5 S MOUNTAIN HOME, AR 72653-9593 US	

LINE #	QTY	DESCRIPTION	REMARKS	UNIT PRICE	TOTAL
1	1.00	LOCATABLE MINERALS / MINING CLAIMS-NOT NEW-UNADJUD, ONE AUTH NO. ONLY / MINING CLAIM MONEY RECEIVED CASES: AMC437114/\$40.00	WAIVER - 4 / 2017 - NOI - 4 / 2016	- n/a -	40.00
TOTAL:					\$40.00

PAYMENT INFORMATION					
1	AMOUNT:	40.00	POSTMARKED:	05/12/2016	
	TYPE:	CHECK	RECEIVED:	05/16/2016	
	CHECK NO:	3965			
	NAME:	DECATOR, RAYMOND 9203 HIGHWAY 5 S MOUNTAIN HOME AR 72653-9593 US			

REMARKS

This receipt was generated by the automated BLM Collections and Billing System and is a paper representation of a portion of the official electronic record contained therein.

NOTICE!!

These documents have been scanned!

Do not place un-scanned documents beneath this notice!

Do not remove this notice from this file!

GPO Jacket No. 560-102
Print Order 61540
Rise Business Services, LLC
Job=AZ15 5/2/2019



Box Number= AZ15018



Claim Begin-End: AMC437454-AMC437455

5 Miscellaneous



AZ15018-18

AMC437155-AMC437465

**NO
DOCUMENTS
FOUND**

NO DOCUMENTS FOUND
NO DOCUMENTS FOUND

NOTICE!!

These documents have been scanned!

Do not place un-scanned documents beneath this notice!

Do not remove this notice from this file!

GPO Jacket No. 560-102
Print Order 61540
Rise Business Services, LLC
Job=AZ15 5/2/2019



Box Number= AZ15018



Claim Begin-End: AMC437454-AMC437455

6 Location Notices-Amendments and Supporting Documents



AZ15018-18

AMC437155-AMC437465

MINING CLAIM STATUS REPORT

Data Entered: 13 APR 16

MTP Checked By: _____
 GEO Checked By: _____

LEAD SERIAL NUMBER: AMC 437454 thru AMC 437455

NUMBER OF CLAIMS & TYPE:

 LODGE
2 PLACER
 _____ ASSOCIATION PLACER
 _____ MILL SITE
 _____ TUNNEL SITE

CHARGES:

Location Fee @ \$37 = \$ 74.00
 Processing Fee @ \$20 = \$ 40.00
 Maintenance Fee @ \$155 = \$ 310.00
 Add'l Maint Fee for Assoc Placer = \$ 0
SUBTOTAL \$ 424.00
 Other Fees \$ _____
 Other Fees \$ _____
TOTAL \$ 424.00

TOTAL ACREAGE: 20 Per Claim
 (Placer Only)

NUMBER OF LOCATORS: 1

DOCUMENTS RECEIVED VIA : Over-the-Counter [] Mail [] **TIMELY FILED:** Yes [] No []

LEGAL DESCRIPTION: T 3N R 20W SEC 22
 T _____ R _____ SEC _____
 T _____ R _____ SEC _____
 T _____ R _____ SEC _____
 T _____ R _____ SEC _____

BLM [] FOREST SERVICE [] _____ SUBJ TO PL 359: Yes [] No []
 WILDERNESS AREA [] _____

SPLIT ESTATE: N/A [] SX [] PX [] OTHER [] _____
 SRHA [] Was proper Notice filed if located on SHRA Land? Yes [] No []

RECONVEYED MINERALS ON BLM LAND REQUIRE OPENING ORDER FROM 1944 TO 1993:

Open to Entry On _____ N/A []

COMMENTS/STATUS: VOID [] PARTIALLY VOID [] PVT MINERALS [] WITHDRAWN LANDS []
 OTHER [] 1. Needs signature.

[] Claimant acknowledges that portions of the following claim(s) site(s) may be void or voidable.

Printed Name of Claimant _____ Signature of Claimant _____

*****FINAL ADJUDICATION*****

DATE 8.11.16 INITIALS RE

AM0437454

RECEIVED
BLM AZ STATE OFFICE

2016 SEP 22 P 2:59

PHOENIX, ARIZONA

LOCATION NOTICE FOR PLACER MINING CLAIM

NOTICE IS HEREBY GIVEN that the RCH

_____ placer mining claim has been located by

RAYMOND DECATOR whose current mailing
address is 9203 HIGHWAY 5 SOUTH
SALESVILLE, AR 72653-9593

RECEIVED
BLM AZ STATE OFFICE
2016 APR - 6 P 3:14
PHOENIX, ARIZONA
BLM
Date
Stamp

The general course of this claim is EAST To WEST and it is situated in
LA PAZ County, Arizona.

This claim is 1320 feet in length and 660 feet in width. This claim runs from the
location monument on which this location notice is posted approximately 1320 feet in a WEST
direction to the WEST end line and 660 feet in a SOUTH direction to the SOUTH end line.

This claim is marked by four monuments, one at each corner of the claim.

The location monument on which this notice is posted is situated within Section 22, Township
3 North, Range 20 West, Gila Salt River Base and Meridian, Arizona. This claim encompasses
portions of the following legal subdivision(s) if located by legal subdivision or the following quarter section (s),
section (s), Township (s) and Range (s) N 1/2, NW 1/4, NW 1/4 SEC 22

~~T 3 North~~ R 20 West, Gila Salt River Base and Meridian, Arizona.

The locality of this claim with reference to some natural object or permanent monument and additional
information (if any) concerning its locality are as follows: _____

DATED AND POSTED on the ground this 7th day of MARCH, 2016.

LOCATOR (s) RAYMOND DECATOR

Dated 9-20-16 Raymond Decator

Form MCF102
Revised July 2005

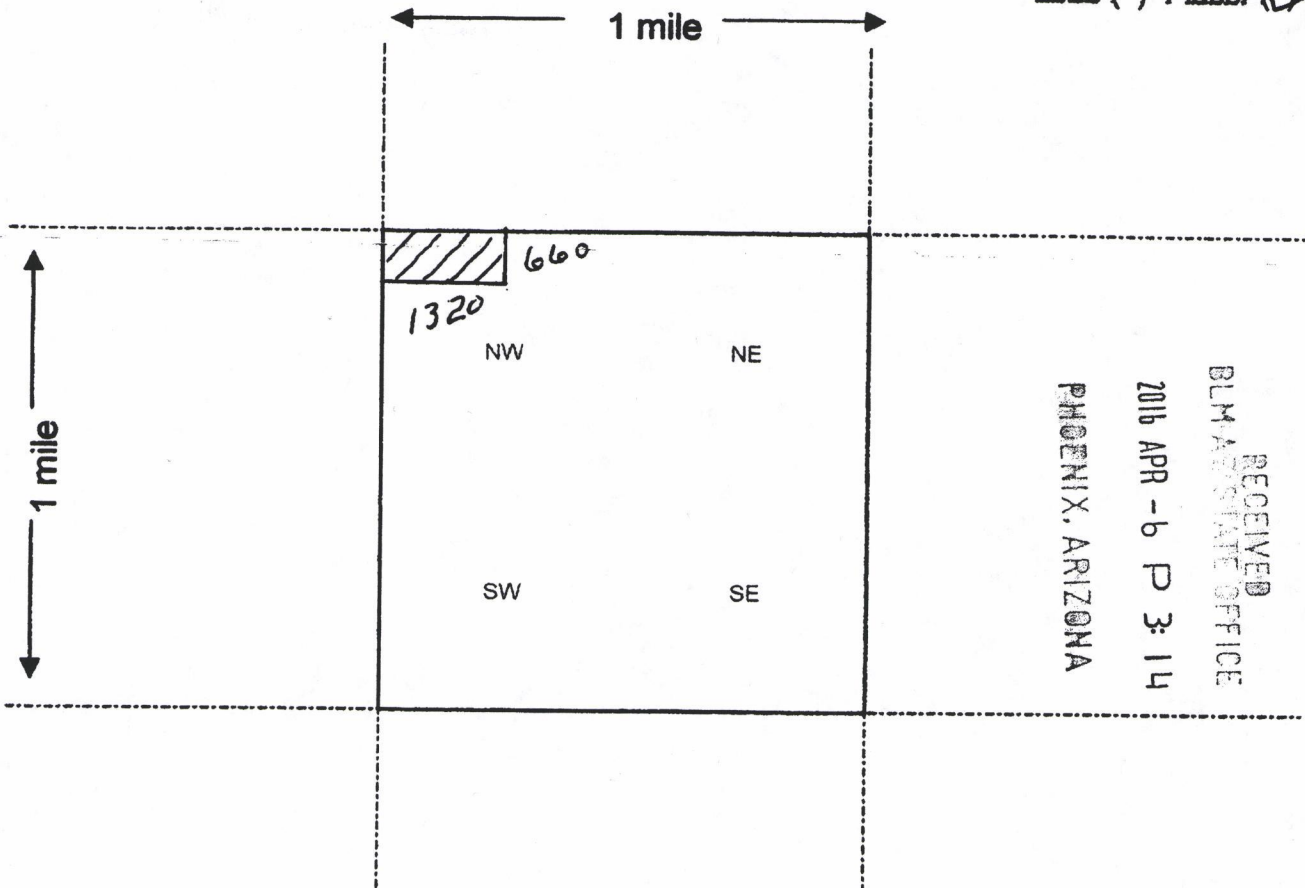
AMC437455

RECEIVED
BLM AZ STATE OFFICE

2016 SEP 22 P 2: 59

PHOENIX, ARIZONA MINING CLAIM MAP

Lode () Placer (X)



RECEIVED
BLM AZ STATE OFFICE
2016 APR - 6 P 3: 14
PHOENIX, ARIZONA

AMC437455

Scale : 1" = 2000 feet



1. The above map depicts the RC4 mining claim, which is located in Section (s) 22, Township 3 North, Range 20 West, Gila and Salt River Base and Meridian, La Paz County, Arizona.

2. The type of corner and location monuments used are as follows: 2x2 Wood

3. The bearings and distances in degrees and feet between claim corners are as depicted on the map.

Form MCF100a
Revised July 2005

LOCATION NOTICE FOR PLACER MINING CLAIM

NOTICE IS HEREBY GIVEN that the RC4

_____ placer mining claim has been located by

RAYMOND DECATOR whose current mailing
address is 9203 HIGHWAY 5 SOUTH
SALESVILLE, AR 72653-9593

RECEIVED
BLM FIELD OFFICE
2016 APR -6 P 3:14
PHOENIX, ARIZONA
BLM
Date
Stamp

The general course of this claim is EAST To WEST and it is situated in
LA PAZ County, Arizona.

This claim is 1320 feet in length and 660 feet in width. This claim runs from the
location monument on which this location notice is posted approximately 1320 feet in a WEST
direction to the WEST end line and 660 feet in a SOUTH direction to the SOUTH end line.

This claim is marked by four monuments, one at each corner of the claim.

The location monument on which this notice is posted is situated within Section 22, Township
3 North, Range 20 West, Gila Salt River Base and Meridian, Arizona. This claim encompasses
portions of the following legal subdivision(s) if located by legal subdivision or the following quarter section (s),
section (s), Township (s) and Range (s) N 1/2, NW 1/4, NW 1/4 sec 22
T 3 North R 20 West, Gila Salt River Base and Meridian, Arizona.

The locality of this claim with reference to some natural object or permanent monument and additional
information (if any) concerning its locality are as follows: _____

DATED AND POSTED on the ground this 7th day of MARCH, 2016.

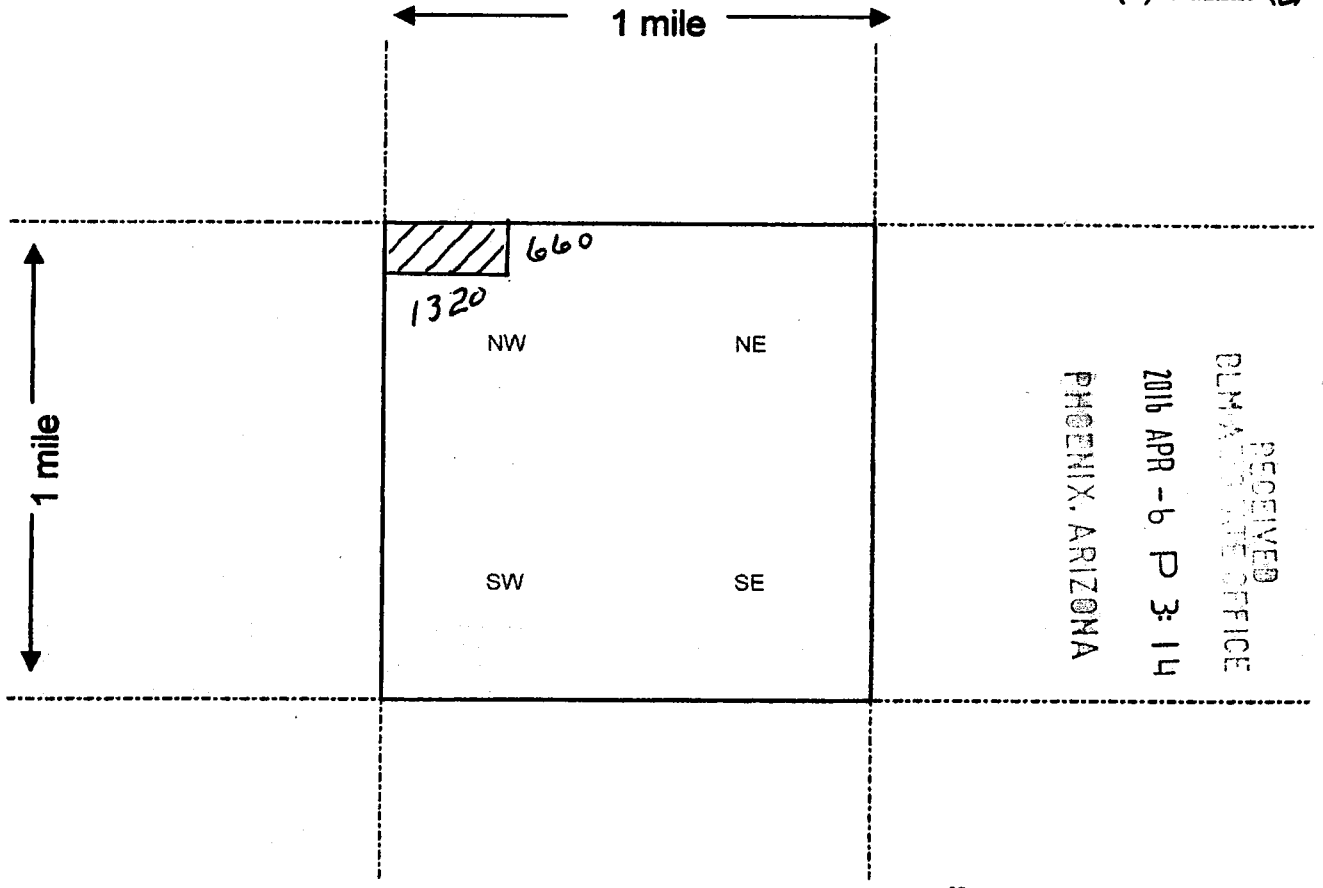
LOCATOR (s) RAYMOND DECATOR

Form MCF102
Revised July 2005

AMC437455

MINING CLAIM MAP

Lode () Placer (✓)



RECEIVED
 BLM ARIZONA DISTRICT OFFICE
 2016 APR - 6 P 3: 14
 PHOENIX, ARIZONA

Scale : 1" = 2000 feet



AMC 437455

- The above map depicts the RC4 mining claim, which is located in Section (s) 22, Township 3 North, Range 20 West, Gila and Salt River Base and Meridian, La Paz County, Arizona.
- The type of corner and location monuments used are as follows: 2x2 Wood
- The bearings and distances in degrees and feet between claim corners are as depicted on the map.

Form MCF100a
 Revised July 2005

This form is available from the Arizona Department of Mines & Mineral Resources and may be reproduced.

RECEIVED
BLM AZ STATE OFFICE
2016 SEP 22 P 2:59

PHOENIX, ARIZONA

LOCATION NOTICE FOR PLACER MINING CLAIM

NOTICE IS HEREBY GIVEN that the RC 3
_____ placer mining claim has been located by
RAYMOND DECANTOR whose current mailing
address is 9203 HIGHWAY 5 SOUTH
SPRINGVILLE, AR 72653-9593

BLM
Date
Stamp
RECEIVED
BLM AZ STATE OFFICE
2016 APR -6 P 3:15
PHOENIX, ARIZONA

The general course of this claim is EAST TO WEST and it is situated in
LA PAZ County, Arizona.

This claim is 1320 feet in length and 660 feet in width. This claim runs from the
location monument on which this location notice is posted approximately 1320 feet in a WEST
direction to the WEST end line and 1320 feet in a NORTH direction to the NORTH end line.
This claim is marked by four monuments, one at each corner of the claim.

The location monument on which this notice is posted is situated within Section 22, Township
3 North, Range 20 West, Gila Salt River Base and Meridian, Arizona. This claim encompasses
portions of the following legal subdivision(s) if located by legal subdivision or the following quarter section (s),
section (s), Township (s) and Range (s) N 1/2, NE 1/4, NW 1/4 Sec 22 T3N
R 20W, Gila Salt River Base and Meridian, Arizona.

The locality of this claim with reference to some natural object or permanent monument and additional
information (if any) concerning its locality are as follows: _____

DATED AND POSTED on the ground this 29 day of Feb, 2016.

LOCATOR (s) RAYMOND DECANTOR

Dated 9-20-16 Raymond Decantor

Form MCF102
Revised July 2005

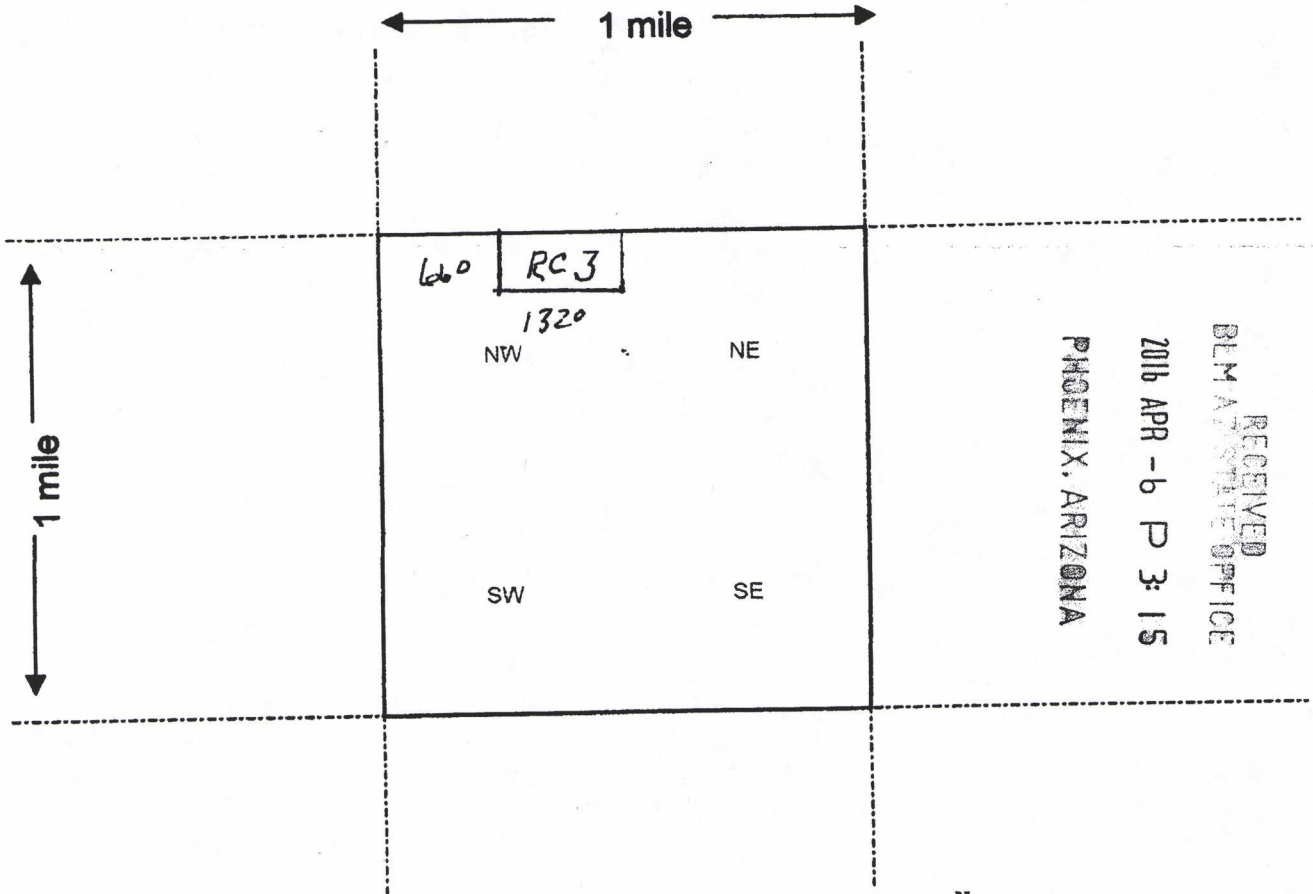
AMC437454

RECEIVED
BLM AZ STATE OFFICE

2016 SEP 22 P 2:59

PHOENIX, ARIZONA MINING CLAIM MAP

Lode () Placer (✓)



RECEIVED
BLM AZ STATE OFFICE
2016 APR - 6 P 3:15
PHOENIX, ARIZONA

AMC 437454

Scale : 1" = 2000 feet



1. The above map depicts the R.C 3 mining claim, which is located in Section (s)
22, Township 3 North, Range 20 West, Gila and Salt River Base and Meridian,
LA PAZ County, Arizona.

2. The type of corner and location monuments used are as follows: 2x2 wooden post

3. The bearings and distances in degrees and feet between claim corners are as depicted on the map.

Form MCF100a
Revised July 2005

LOCATION NOTICE FOR PLACER MINING CLAIM

NOTICE IS HEREBY GIVEN that the RC 3
_____ placer mining claim has been located by
RAYMOND DECANTOR whose current mailing
address is 9203 HIGHWAY 5 SOUTH
SAHOOSVILLE, AR 72653-9593

RECEIVED
BLM ARIZONA OFFICE
2016 APR -6 P 3:15
PHOENIX, ARIZONA
BLM
Date
Stamp

The general course of this claim is EAST TO WEST and it is situated in
LA PAZ County, Arizona.

This claim is 1320 feet in length and 660 feet in width. This claim runs from the
location monument on which this location notice is posted approximately 1320 feet in a WEST
direction to the WEST end line and 1320 feet in a NORTH direction to the NORTH end line.

This claim is marked by four monuments, one at each corner of the claim.

The location monument on which this notice is posted is situated within Section 22, Township
3 North, Range 20 West, Gila Salt River Base and Meridian, Arizona. This claim encompasses
portions of the following legal subdivision(s) if located by legal subdivision or the following quarter section (s),
section (s), Township (s) and Range (s) N¹/₂, NE¹/₄, NW¹/₄ SEC 22 T3N
R 20W, Gila Salt River Base and Meridian, Arizona.

The locality of this claim with reference to some natural object or permanent monument and additional
information (if any) concerning its locality are as follows: _____

DATED AND POSTED on the ground this 29 day of Feb, 2016.

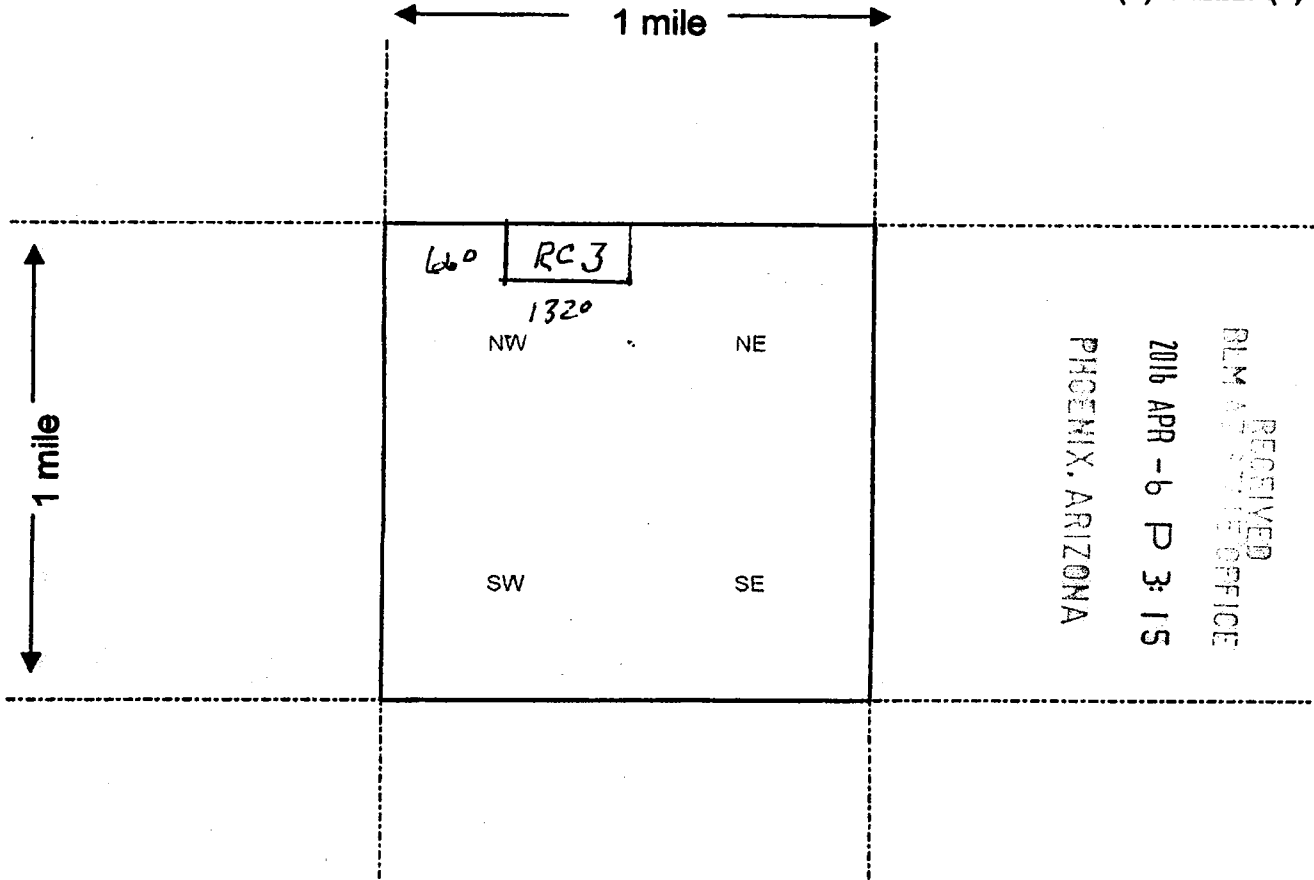
LOCATOR (s) RAYMOND DECANTOR

Form MCF102
Revised July 2005

AHC437454

MINING CLAIM MAP

Lode () Placer (✓)



RECEIVED
 RLM ASSESSMENT OFFICE
 2016 APR - 6 P 3:15
 PHOENIX, ARIZONA

AMC437454

Scale : 1" = 2000 feet



1. The above map depicts the R.C 3 mining claim, which is located in Section (s) 22, Township 3 North, Range 20 West, Gila and Salt River Base and Meridian, LA PAZ County, Arizona.

2. The type of corner and location monuments used are as follows: 2x2 wooden post

3. The bearings and distances in degrees and feet between claim corners are as depicted on the map.

Form MCF100a
 Revised July 2005

Input Parameters for Geographic Report with Land

System Id = CR

Admin State = AZ

Geo State =

Casetype Begins With

Case Disp Txt = AUTHORIZED, CANCELLED, EXPIRED, PENDING, REJECTED, RELINQUISHED, WITHDRAWN

Mer Twp Rng =

Section =

Mtrs = 14 0030N 0200W 022, 14 0030N 0200W 999

Commodity =

Commodity Txt =

Pending Org =

Pend Org Decode =

Total Rows Returned: 0

RUN TIME: 09:53 AM

UNITED STATES DEPARTMENT OF INTERIOR
BUREAU OF LAND MANAGEMENT
GEOGRAPHIC REPORT WITH LAND
Sorted by Serial Number

RUN DATE: 04/13/2016
Page 1 of 1

Serial Number: AZA 032987
Total Case Acres: 1.000

<u>Casetype</u>	<u>Case Disp</u>				<u>Sect</u>	<u>Sur Typ</u>	<u>Sur Num</u>	<u>Suff</u>	<u>Subdivision</u>	<u>Act Pend</u>
292803	PENDING	14	0030N	0200W	022	ALIQ			SW;	Y

